











Legend





























	 Counterclockwise Clockwise
	 Northbound Southbound
	 Inbound Outbound
	 Eastbound Westbound
TOKYO KOSOKU CO.ROUTE	
EXPRESSWAY UNDER CONSTRUCTION	

C : Circular

K : Kanagawa

B : Bay shore

S : Saitama

Route Marker	Name of Route	Route Marker	Name of Route
 	INNER CIRCULAR ROUTE		ROUTE NO.10 HARUMI LINE
 	CENTRAL CIRCULAR ROUTE		ROUTE NO.11 DAIBA LINE
	ROUTE NO.1 UENO LINE		BAY SHORE ROUTE
	ROUTE NO.1 HANEDA LINE		YAESU ROUTE
	ROUTE NO.2 MEGURO LINE		KAWAGUCHI ROUTE
	ROUTE NO.3 SHIBUYA LINE		SAITAMA SHINTOSHIN ROUTE
	ROUTE NO.4 SHINJUKU LINE		SAITAMA OMIYA ROUTE
	ROUTE NO.5 IKEBUKURO LINE		KANAGAWA ROUTE NO.1 YOKOHANE LINE
	ROUTE NO.6 MUKOJIMA LINE		KANAGAWA ROUTE NO.2 MITSUZAWA LINE
	ROUTE NO.6 MISATO LINE		KANAGAWA ROUTE NO.3 KARIBA LINE
	ROUTE NO.7 KOMATSUGAWA LINE		KANAGAWA ROUTE NO.5 DAIKOKU LINE
	ROUTE NO.9 FUKAGAWA LINE		KANAGAWA ROUTE NO.6 KAWASAKI LINE
 Entrance		 Exit	